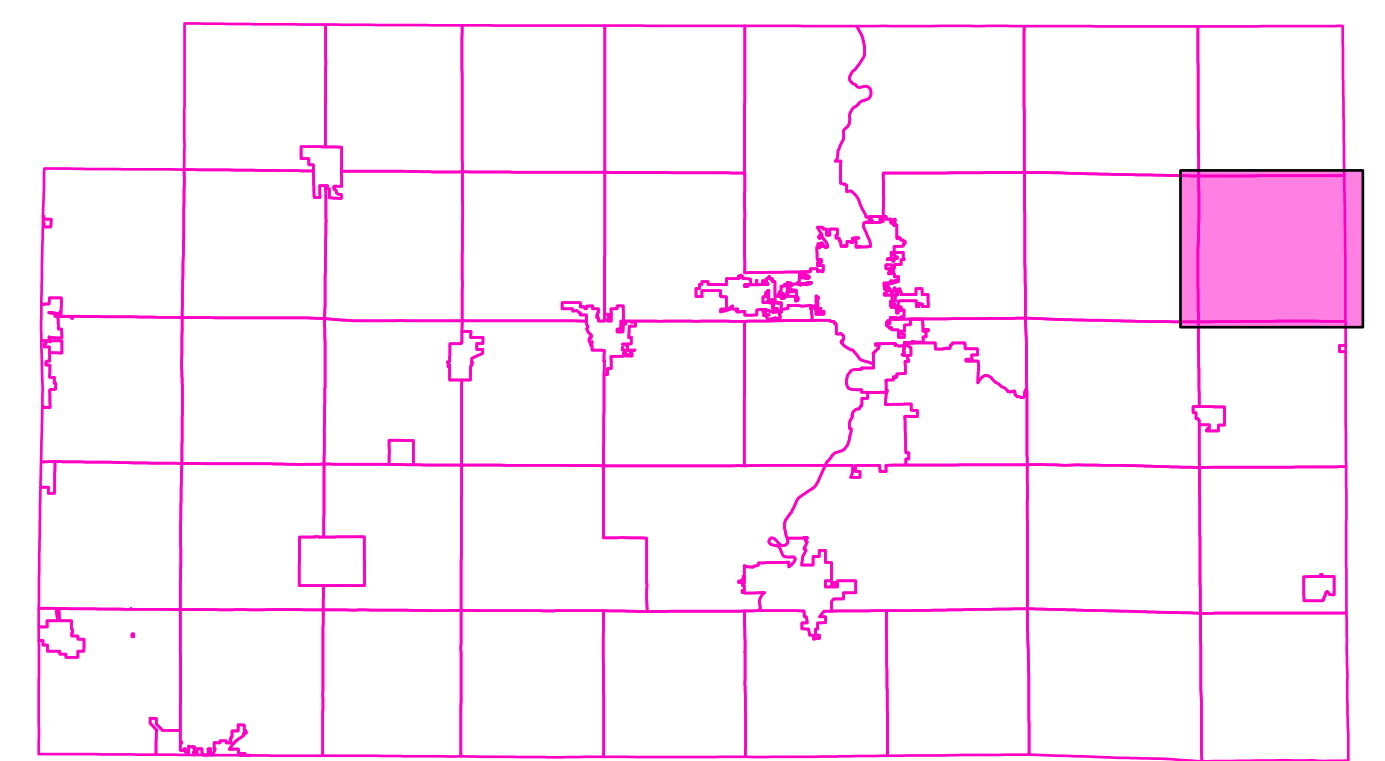
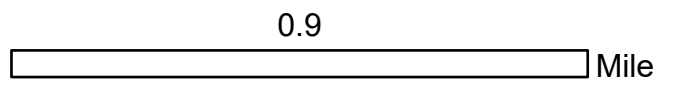



Zoning Map

- Commercial (C)
- Conservancy Recreation (C-V/R-C)
- General Agriculture (G-A)
- Light Industrial (L-I)
- Low Density Residential (L-D-R)
- Neighborhood Commercial (N-C)
- Rural Estate (R-E)
- Rural Residential (R-R)
- Urban Residential (U-R)
- Water Features
- Roads
- Municipality Boundary



The information depicted on this map is a compilation of public record information including aerial photography and other base maps. No warranty is made, expressed or implied, as to the accuracy of the information used. The data layers are a representation of current data to the best of our knowledge. This is not a legal recorded map and cannot be substituted for field information.

Errors may be reported to:
 Marathon County Conservation, Planning, and Zoning Department
 1100 Lake View Drive
 Suite 400
 Wausau, WI 54403
 Tel. 715.261.6000
 Copyright 2025
 Date Printed: 2/11/2026

County Approval Date: 2/16/2016
 Town Approval Date: 8/16/2016

